


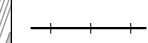

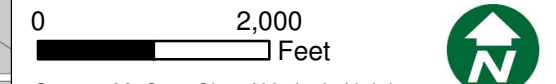
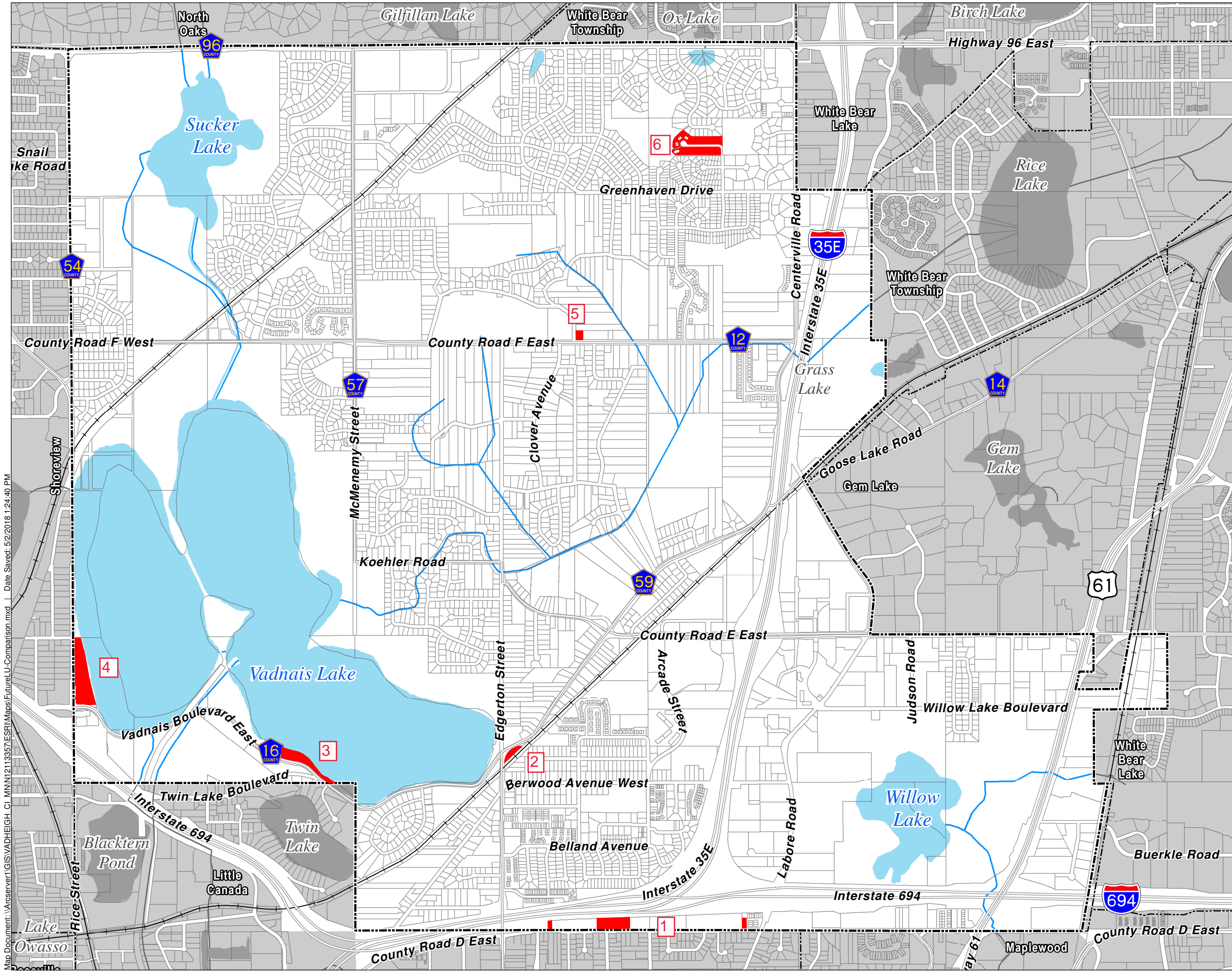


Planned Land Use Changes

2040 Comprehensive Plan
City of Vadnais Heights, Minnesota

- Legend**
-  Vadnais Heights City Limits
 -  City/Township Boundaries
 -  Streams
 -  Railroad
 -  Planned Land Use Changes



Source: MnGeo, City of Vadnais Heights, Ramsey County

Map Document: \\arserver1\GIS\ADHEIGH_CI_MN\12113357\ESRI\Maps\Future_U_Comparison.mxd | Date Saved: 5/2/2018 1:24:40 PM